








Tour de Pierce

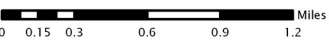
Pierce County Parks & Recreation Department

50 Mile Route, page 2


Dan Henry arrows are marked on the roadway. Look for **YELLOW** arrows along the shoulder (50 mile route)

			
RIGHT	LEFT	STRAIGHT	CHANGE LANES


-  Bike route & direction
-  Shortcut, avoids hills
-  Key locations for Tour de Pierce



0 0.15 0.3 0.6 0.9 1.2 Miles



2004



**GOLD Parking Lot
START / FINISH**
50 miles Total, or
46 miles via Shortcut

Route continued
from page 1

Puyallup
Fairgrounds

Page 2 (first part of route on other side)