











Whitehorse Trail and Hwy 530 continue east to Darrington. Arlington to Darrington via Hwy 530 = 28 miles.

Bicycling in Snohomish County

LEGEND

Thicker line width indicates roads with adequate shoulders or bike lanes. Narrow line means shoulders are less than 2 feet or nonexistent.

-  **High Traffic and Speeds:** Use routes with caution.
-  **Moderate Traffic and Speeds:** Significant peak hour commute traffic, speeds generally less than 35 mph.
-  **Low Traffic:** Rural or residential streets, generally low or moderate speeds, often no shoulder.
-  **Off Street Trail:** Paved.
-  **Future Off Street Trail**
-  **Unpaved Path**
-  **Trail Head**
-  **Park & Ride:** Access to public transit.
-  **Uphill Grades:** Arrows point uphill.
-  **Campgrounds:** County and state parks.

