

The New York Cycling Map

The New York Cycling Map was developed to encourage more people to bicycle by identifying a network of the best streets and park paths for cycling; to educate cyclists about their rights and responsibilities as roadway and park users; to inform cyclists about access to mass transit, points of interest and bike shops; and to recognize cycling as a legitimate mode of transportation.

The New York Cycling Map was designed by in-agency staff at the New York City Department of City Planning and Department of Transportation Bicycle Program. The map was funded by the federal Intermodal Surface Transportation Efficiency Act (ISTEA), under the Congestion Mitigation Air Quality (CMAQ) Program.

Cycling Organizations

- Contact the following organizations for more information on cycling and related activities in New York City:
- NYC Department of City Planning, Transportation Division, Bicycle Network Development Program: call 311, www.nyc.gov/html/dcp/home.html
- NYC Department of Transportation, Bicycle Program: call 311, www.nyc.gov/dot
- NYC Parks & Recreation, Planning Division: call 311, www.nyc.gov/parks
- Transportation Alternatives (TA), bicycle and pedestrian advocacy group, www.transalt.org
- TIMES UPI bicycle advocacy group, organized rides, www.times-up.org
- Century Road Club Association (CRCA), racing club with weekly races, www.crcanet.net
- Fast & Fabulous, lesbian and gay bike club, www.fastfab.org
- Five Boro Bicycle Club, bicycle tours, www.5bbc.org
- Bike New York, Five Borough Bike Tour, www.bikenyork.org
- New York Cycle Club (NYCC), recreational day trips, www.nycc.org
- Empire Skate Club of New York, www.empireskate.org
- League of American Bicyclists, national organization for cycling enthusiasts, www.bikeleague.org
- New York Cycling Coalition Statewide Resources and Links, www.nycc.net
- National Center for Cycling and Walking, www.bikewalk.org
- Sundance Outdoor Adventure Society, www.sundanceoutdoor.org

Need more maps? Call : 311

Free Five Boroughs, one Map!


Department of Transportation
Iris Weinshall, Commissioner
Department of Parks & Recreation
Adrian Benepe, Commissioner

The City of New York
Michael R. Bloomberg, Mayor
Department of City Planning
Amanda M. Burden, AICP Director

2006 NYC Cycling Map
The Bronx, Brooklyn, Manhattan, Queens, Staten Island

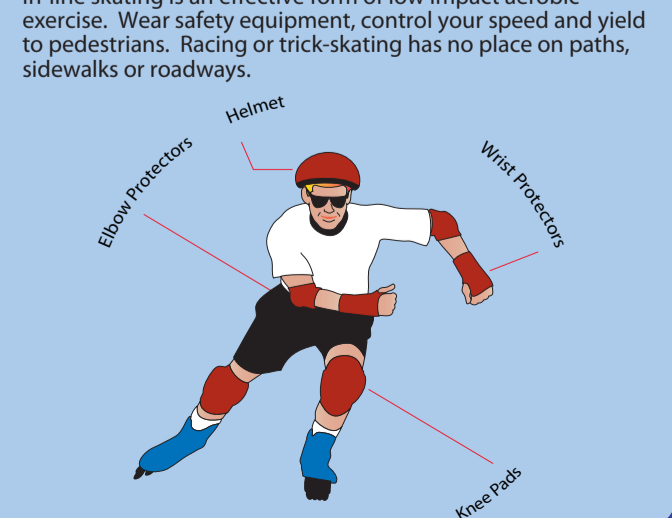
Timeless Fun
General Parkways
General Parkways

Street-Smart Cyclist

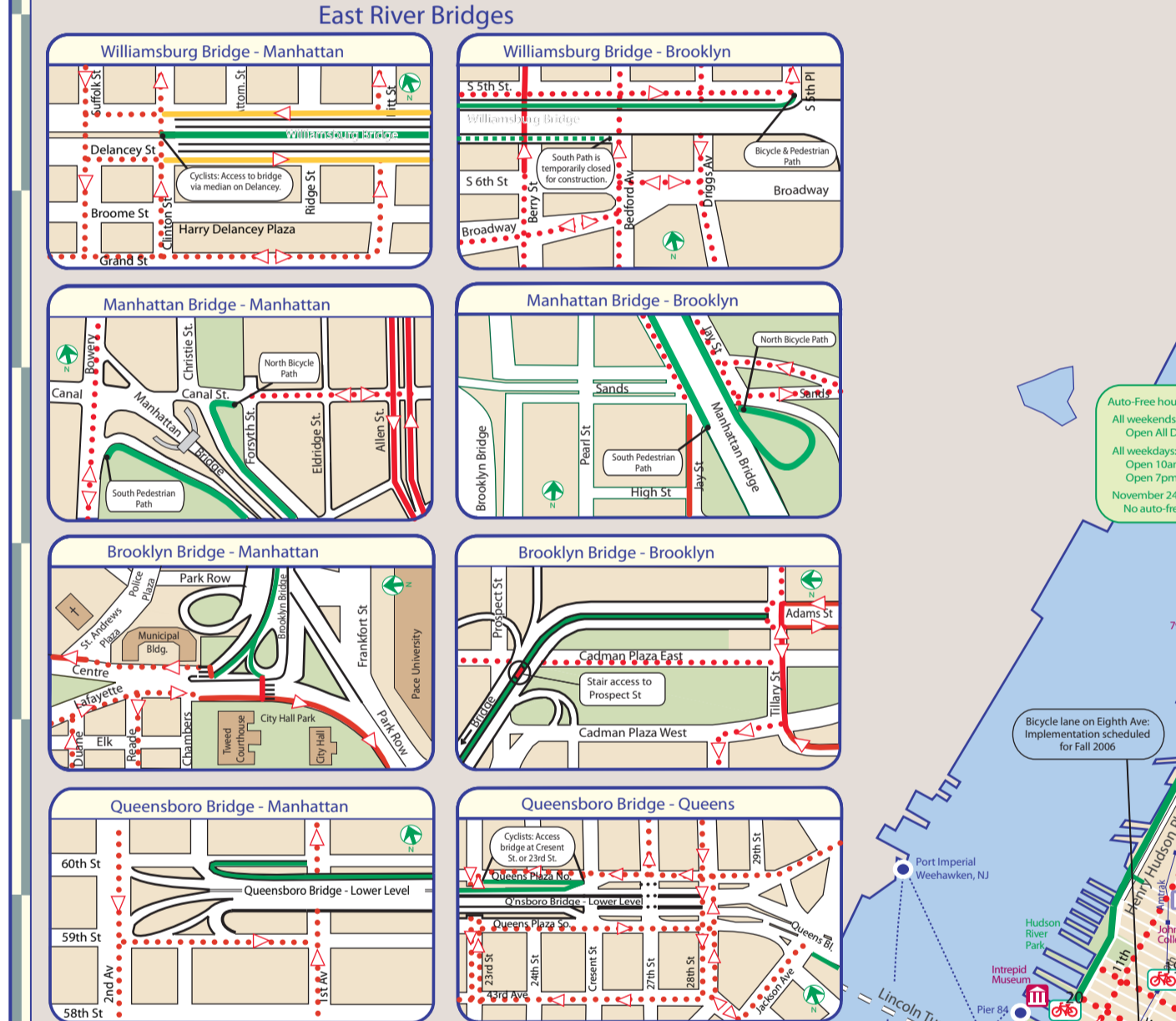
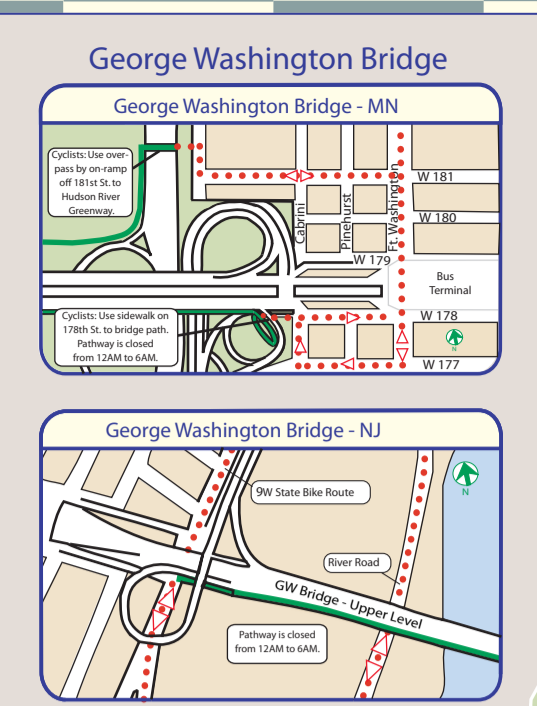
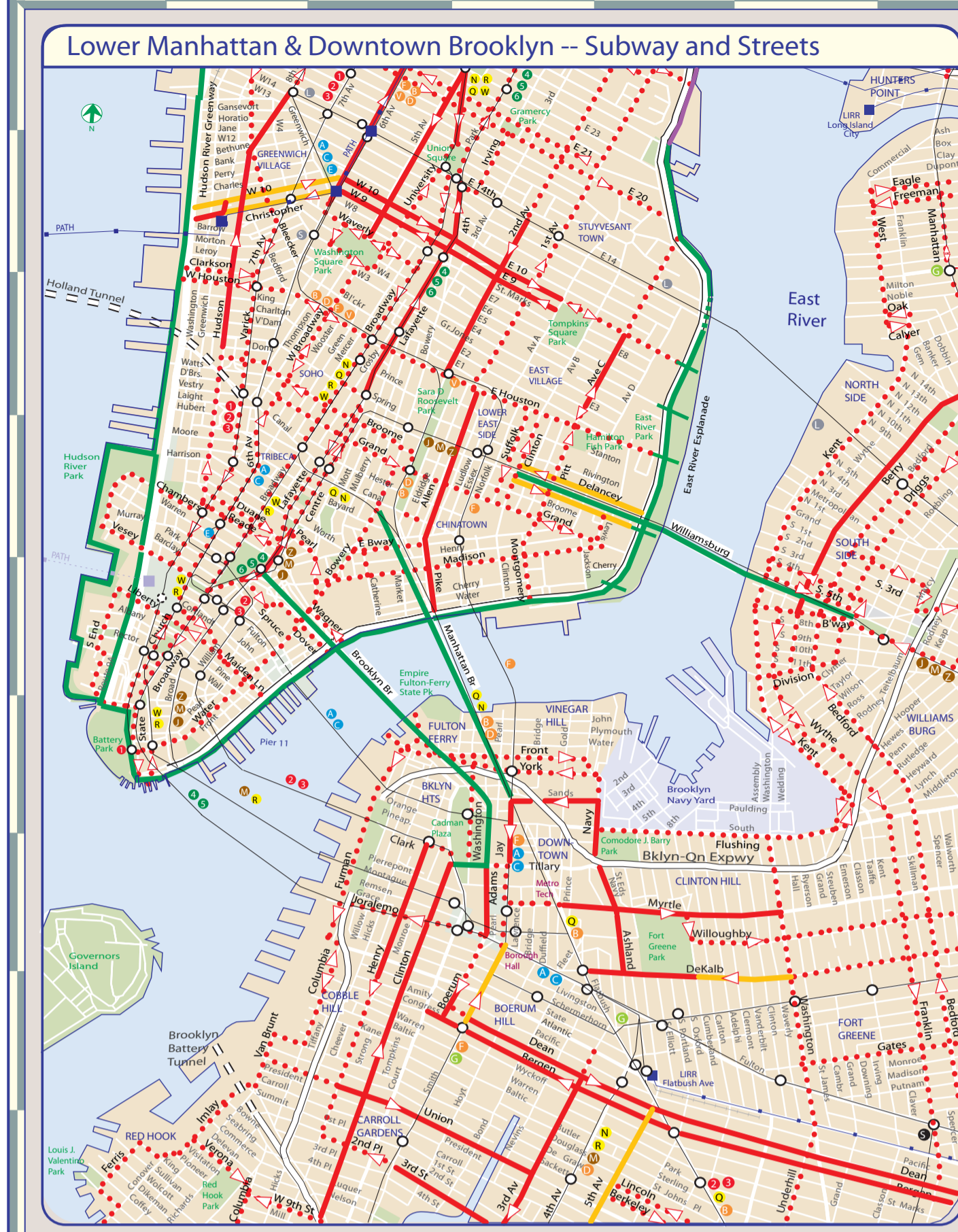
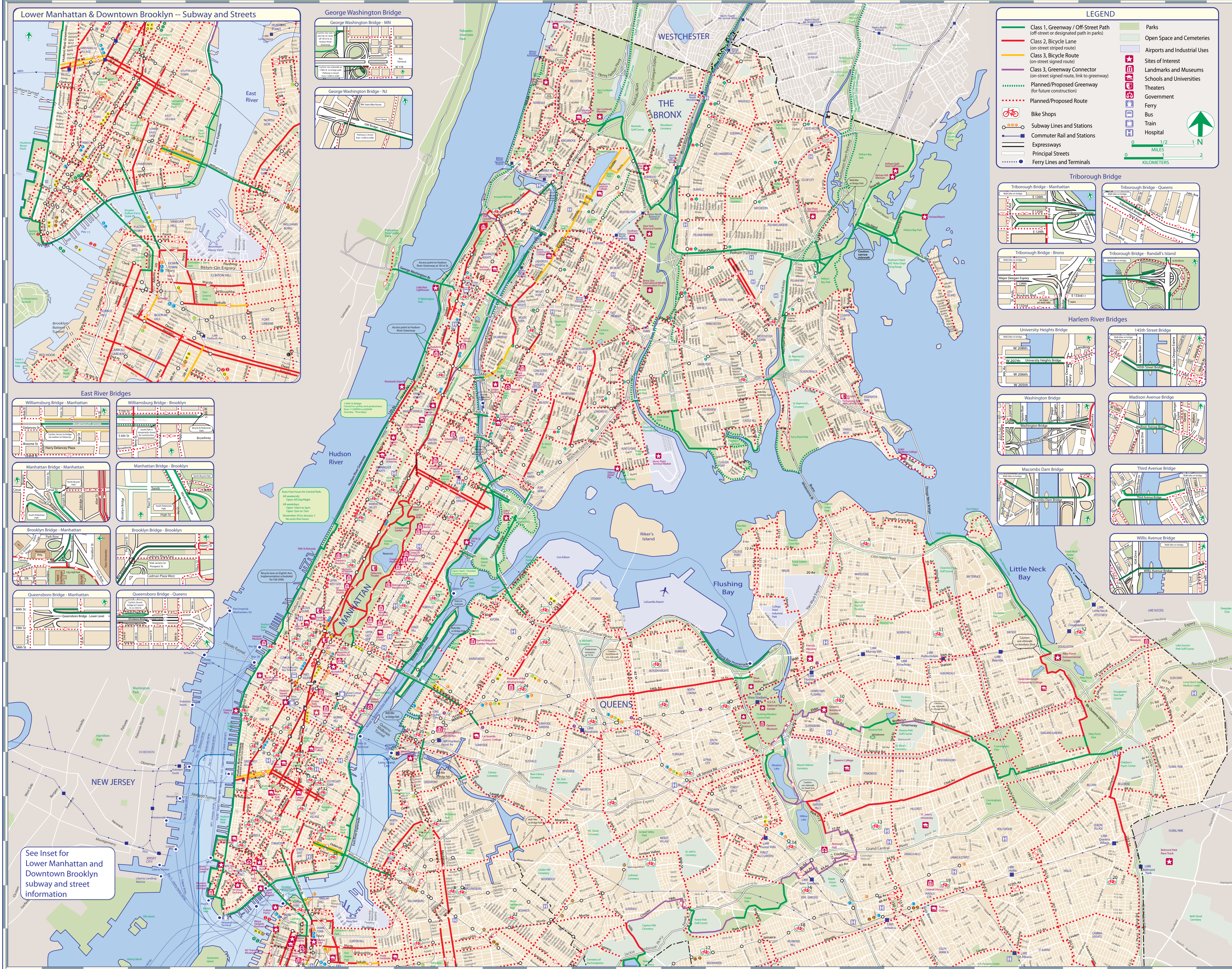


The following equipment is required by law: white headlight and red taillight from dusk to dawn, reflectors, working brakes, bell, helmet when under age 14.

Street-Smart Skater



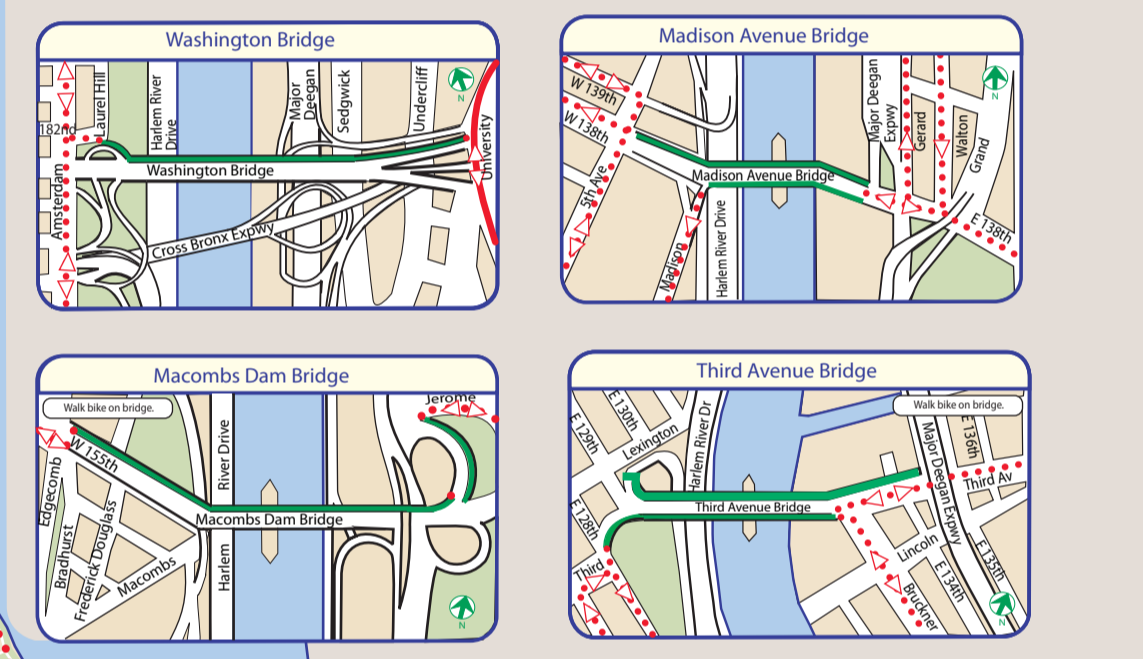
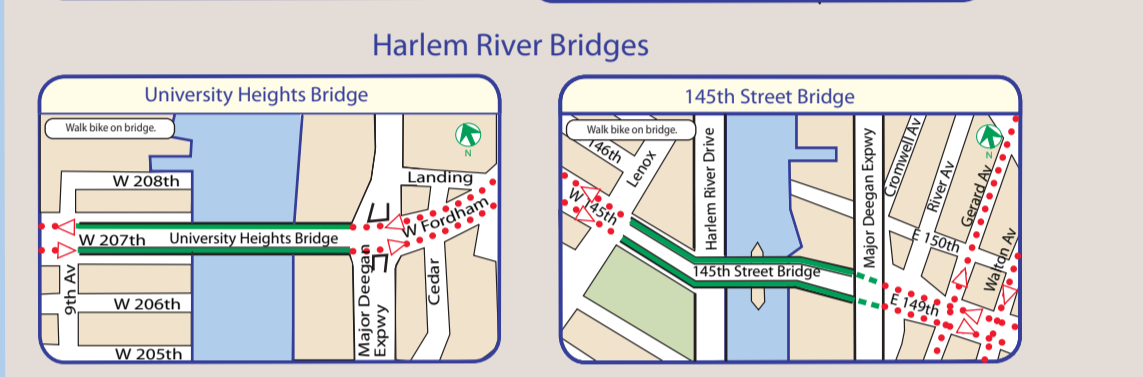
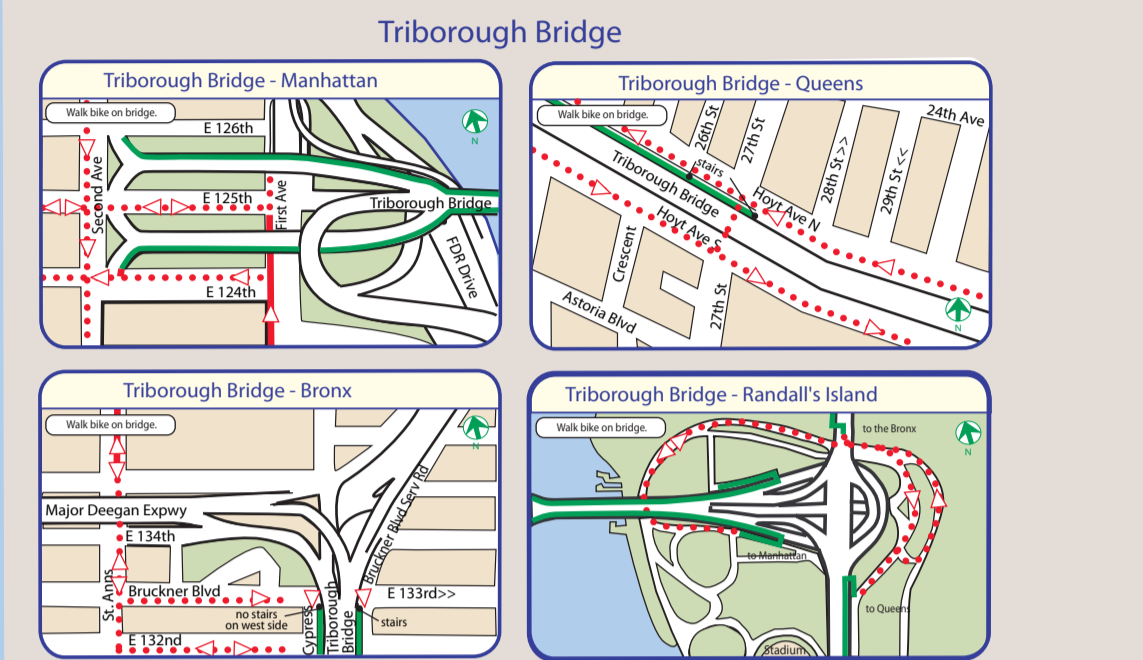
In-line skating is an effective form of low impact aerobic exercise. Wear safety equipment, control your speed and yield to pedestrians. Racing or trick skating has no place on paths, sidewalks or roadways.



LEGEND

- Class 1, Greenway / Off-Street Path (off-street or designated path in parks)
- Class 2, Bicycle Lane (on-street striped route)
- Class 3, Bicycle Route (on-street signed route)
- Class 4, Greenway Connector (on-street signed route, link to greenway)
- Planned/Proposed Greenway (for future construction)
- Planned/Proposed Route
- Bike Shops
- Subway Lines and Stations
- Commuter Rail and Stations
- Expressways
- Principal Streets
- Ferry Lines and Terminals
- Parks
- Open Space and Cemeteries
- Airports and Industrial Uses
- Sites of Interest
- Landmarks and Museums
- Schools and Universities
- Theaters
- Government
- Ferry
- Bus
- Train
- Hospital

Scale: 0 to 2 Miles / 0 to 2 Kilometers



See Inset for Lower Manhattan and Downtown Brooklyn subway and street information